


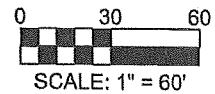
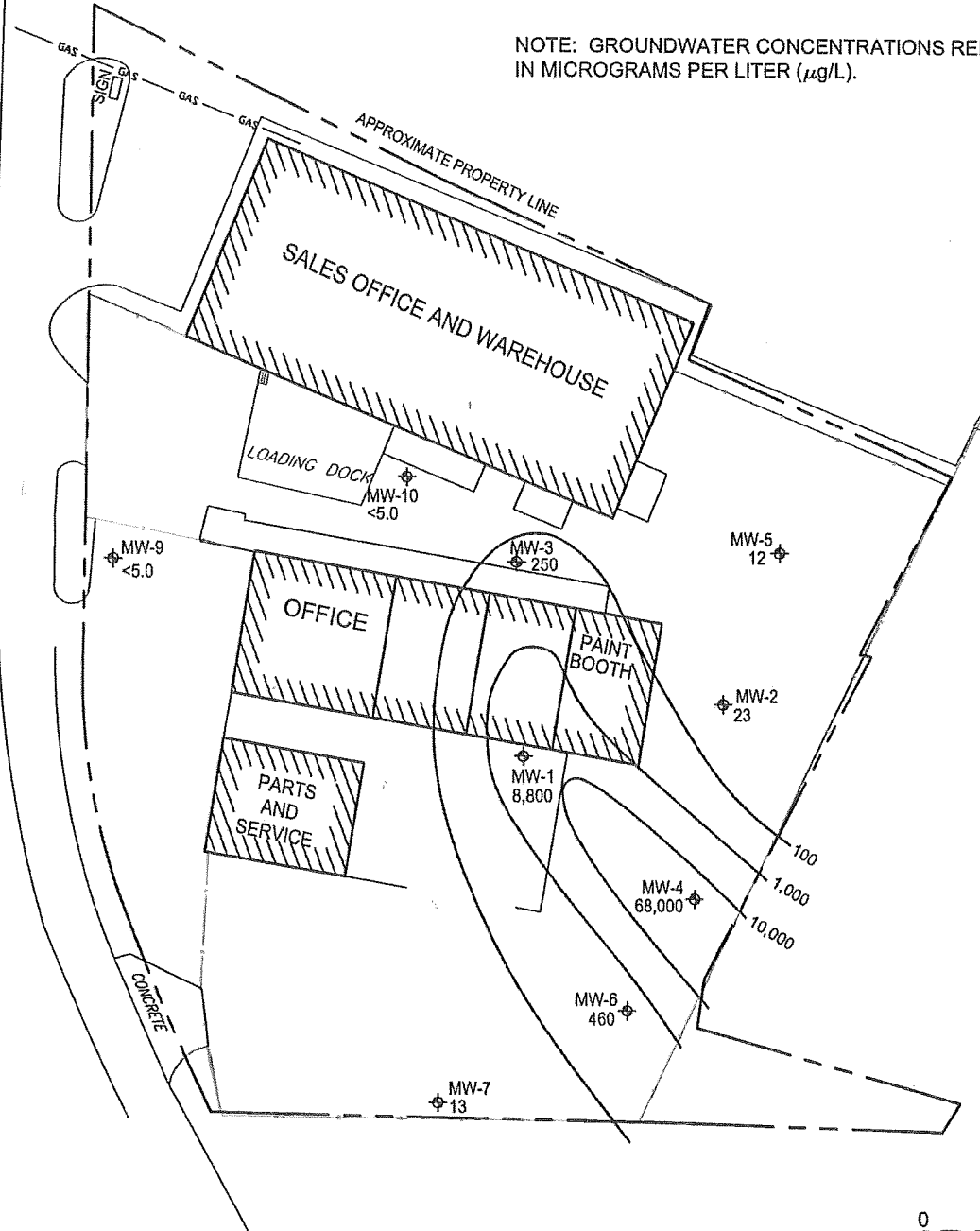
LEGEND

- ⊕ MONITORING WELL LOCATION
- PCE TETRACHLOROETHENE



NOTE: GROUNDWATER SAMPLES COLLECTED
9/30/2011 - 10/4/2011

NOTE: GROUNDWATER CONCENTRATIONS REPORTED
IN MICROGRAMS PER LITER ($\mu\text{g/L}$).



MAXIS ENGINEERING, LLC
1100 HOWELL BRIDGE ROAD
BALL GROUND, GEORGIA 30107
PHONE: (678) 454-1130
FAX: (678) 454-1131

GROUNDWATER CONCENTRATION MAP TETRACHLOROETHENE		
SCALE: 1" = 60'	DRAWN BY: AJA	CHK'D BY: BDH
JOB NO: 1-10-161A	DATE: 10-24-11	FIGURE NO: 6A