





LEGEND

-  MONITORING WELL LOCATION
-  RECOVERY WELL LOCATION
-  ABANDONED MONITORING WELL LOCATION
-  SYSTEM PIPING LAYOUT



MAXIS ENGINEERING, LLC
1100 HOWELL BRIDGE ROAD
BALL GROUND, GEORGIA 30107
PHONE: (678) 454-1130
FAX: (678) 454-1131

SITE MAP

SCALE: 1" = 40'	DRAWN BY: AJA	CHK'D BY: BDF
JOB NO: 1-10-108A	DATE: 8-10-10	FIGURE NO: 2